


CHILKOOT CORRIDOR




Long-Term Focus

- ★ ▲ Phase I
- Phase II
- Phase III

Bear Viewing Facility

- Lutak Highway Bridge Area

- Provides for Additional Viewing, Parking & Toilets
- Could Provide Pedestrian Walkways on Both Sides of Bridge
- Opportunity for Construction of Viewing Deck
- Addresses Current Activity on Bridge & Improvements
- Structure would Meet Safety Guidelines for High Use
- Provides Location for Viewers & Privacy for Bears




Public Education

- Brochures & Interpretive Signs
- Bear Viewing Facilities are Educational Areas
- Use Signs, Interpretive Panels, & Trails
- Visitor Contact Kiosk on Road

Staffing

- More Site Personnel for Enforcement & Safety
- Consistent Management Approach by Multiple Agencies
- Uniform Law Enforcement Agencies and Outposts
- Proper Approach to Chain of Command with Multiple Agencies
- Site Interpretation Personnel & Site Contacts



Bear Viewing Facility

- Upper Parking Area at Chilkoot Lake

- Relieve Congestion at Boat Launch
- Address Safety Issues
- Address Lake Bank Erosion
- Evaluation of Cultural Resource Existence

Cultural Resource Management

- Prepare a Cultural Resource Management Plan
- Include a Plan for Site Protection and Cultural / Scenic Development
- Include a Plan for Year-round Opportunities for Interpretation
- Consult and Collaborate with the Chilkoot Indian Association
- Conduct a Comprehensive Cultural Resources Survey of the Chilkoot Corridor
- Prepare a National Register District Nomination



Photo: Alaska Department of Natural Resources, Alaska Department of Fish and Game, Alaska Department of Cultural Heritage, Alaska Department of Parks and Recreation, Alaska Department of Transportation, Alaska Department of Wildlife Conservation




Parking

- Vehicles Confined to Designated Parking Spaces
- Allowance for No Parking Along Roadway



Photo: Alaska Department of Natural Resources, Alaska Department of Fish and Game, Alaska Department of Cultural Heritage, Alaska Department of Parks and Recreation, Alaska Department of Transportation, Alaska Department of Wildlife Conservation



Fish Waste Management

- Consideration of Additional Fish Cleaning & Disposal Sites



Designate No Parking Zones Along Road Corridor

- Provide Areas for Bear Crossings

- Non-Parking Locations Coincidental with Bear Viewing at Bear Rock
- Non-Parking Locations Coincidental with Bear Viewing at Wolf
- Adaptive No Parking Zones Modified by Changes in Bear Activities
- Consideration of Existing Bear Trails & Routes for Parking Selection
- Landscape Design Encourages Bears to Use Specific Routes