


# CHILKOOT RIVER CORRIDOR




## Short-Term Focus

★ ▲ Phase I

### Bear Viewing Facility

- Location Upstream of Deer Rock & Associated Parking
- Vehicle Parking & Tour Bus Unloading/Loading
- Complementary Parking Management Action
  - Institute No. Parking Zones Along Roadway
  - Remove Access of Stream Bank Access
- Existing Parking Area can be Expanded to Address some Parking and Outhouse Needs
  - Widen Area up and Downstream from this location
  - Can View up and Downstream from this location
- Provide Location for Viewers
  - Meet Accessibility for Buses
- Preclude Bank Access
  - Access from Front Access Road, Hwy/Access Road
  - Avoid Having Viewers Attached Down to the River
  - Address Bank Erosion Issues in this Area



### Designate No Parking Zones Along Road Corridor

- Provide Areas for Bear Crossings
- Non-Parking Locations Coincidental with Bear Viewing at Deer Rock
- Non-Parking Locations Coincidental with Bear Viewing at Weir
- Adaptive No Parking Zones Modified by Changes in Bear Activities
- Consideration of Existing Bear Trails & Routes for Parking Selection
- No Parking Zones Allow for Bears Crossing Road Safely
  - Limits Bear/Human Interaction
  - Respectfully, Encourage in Allowing for Bear Crossings



### Responsible Site Use & Education

- Adoption of Human Safety Guidelines when Approaching Bears
  - Includes on Site Site Use Practices
- Develop Brochure on General Area
  - International Guidelines on Safety & Respectfully Experiencing Area
  - Messages on Safety of Visitors, Safety and Respectful Value
- Develop Brochure on Angler-Specific Uses
  - Messages on Safety of Visitors, Safety and Respectful Value
- Educational Tools for Site Visitors
  - Respectful and Sustainable Uses Expected within Site
  - Bear Safety & Accidents of Communication




### Cultural Resource Management

- Compile and Synthesize Existing Cultural Resource Information
- Conduct Invasive Investigations of Potential Development Sites
- Develop Interpretive Materials to Install at Bear Viewing Facility
- Consult and Collaborate with the Chilkoot Indian Association



### Parking, Pullouts, and Restrooms

- Expansion of Parking Area on Hillside of Road at Angler Hole
  - Downstream of Weir
  - Provide Safety and Convenient Access for Anglers
  - Address Seasonal Snow & Ice Issues
- Design Manages Parking
  - Striping Travel Lanes and/or Installing Barriers to Road Shoulder Parking
- Restroom Facilities Accommodate Users
- Limiting of Vehicles Using Area
- Design Enhance Usability and Experience of Area
  - Increase Safety and Access
  - Address Seasonal Snow & Ice Issues and Stream Users
  - Sustainable and Visual Management



### Fish Waste Management

- Regulation of Fish Waste Disposal
  - Provide Locations for Safe Waste Deposit
- Regulations and Locations for Responsible Waste Disposal
  - Disposal of Fish Waste at Restrooms/Water
  - Fish Cleaning Tables in Designated Areas
  - Avoid Fish Carcasses on Shoreline



### Staffing

- Improved Coordination & Communication
  - Multi-Agency/ Multi-Use of Corridor
  - Consistent Messaging to Public
  - Consistent Resource to Public Needs
- Addressing Unique Enriching Communication Practices
  - Foster Interactions and Empowering of Corridor
  - Public Interactions with Agencies are Crucial

